





Middlesex Registry of Deeds,
Southern District
Cambridge, Massachusetts
Plan No. 01112714 of 2005
Book 2, Page 114, P. 114

- EXCLUSIVE USE AREAS
-  BUILDING C
 -  BUILDING S
 -  BUILDING SA
 -  COMMON PARKING

- I HEREBY CERTIFY THAT:
- 1) THE PROPERTY LINES SHOWN ARE THE LINES OF EXISTING OWNERSHIP AND THE LINES OF STREETS AND WAYS SHOWN ARE THOSE OF PUBLIC OR PRIVATE STREETS AND WAYS ALREADY ESTABLISHED, AND I FURTHER CERTIFY THAT NO NEW LINES FOR DIVISION OF EXISTING OWNERSHIP OR FOR NEW WAYS ARE SHOWN, CHAPTER 280, ACTS OF 1886.
 - 2) THIS PLAN WAS PREPARED IN ACCORDANCE WITH THE RULES AND REGULATIONS OF THE REGISTERS OF DEEDS OF THE COMMONWEALTH OF MASSACHUSETTS.
 - 3) THIS PLAN FULLY AND ACCURATELY DEPICTS THE LOCATION AND DIMENSIONS OF THE BUILDING AT MATTIGNON ROAD, CAMBRIDGE, MA, AS-BUILT AND FULLY LISTS THE UNITS CONTAINED THERE-IN.

Clifford E. Rober
CLIFFORD E. ROBER, PLS NO. 33185 DATE



**INTERNATIONAL SCHOOL/
ST. SAVA CHURCH
CONDOMINIUM**

MASTER DEED PLAN
IN
CAMBRIDGE/SOMERVILLE, MA
(MIDDLESEX COUNTY)
SCALE: 1" = 30' DATE: AUGUST 25, 2005

ROBER SURVEY
1072A MASSACHUSETTS AVENUE
ARLINGTON, MA 02476
(781) 648-5533
2180401.DWG

Clifford E. Rober
FEBRUARY 26, 2013



















